

Geography Knowledge Organiser

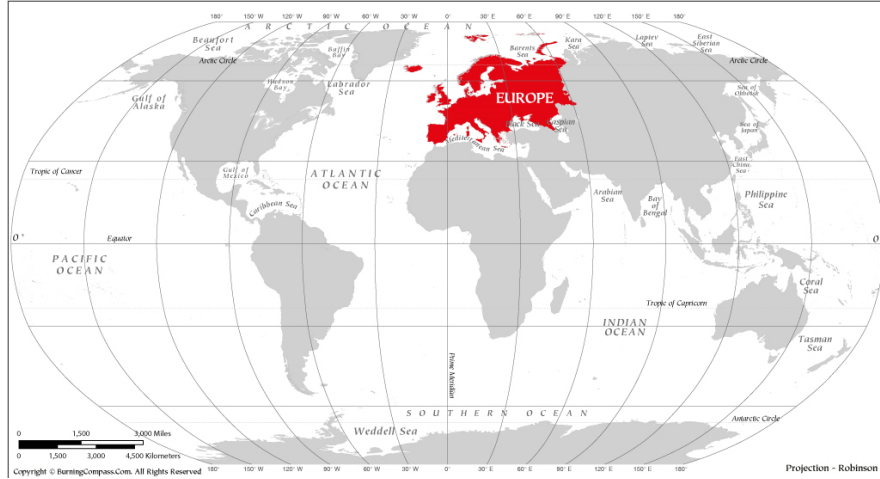
Year 4

Autumn (i)

What countries are in Europe?

Substantive Knowledge

To locate Europe on a world map




To name European countries and describe their position in relation to other countries.



Trace over this map of Europe and see how many you can label before checking back with this map!

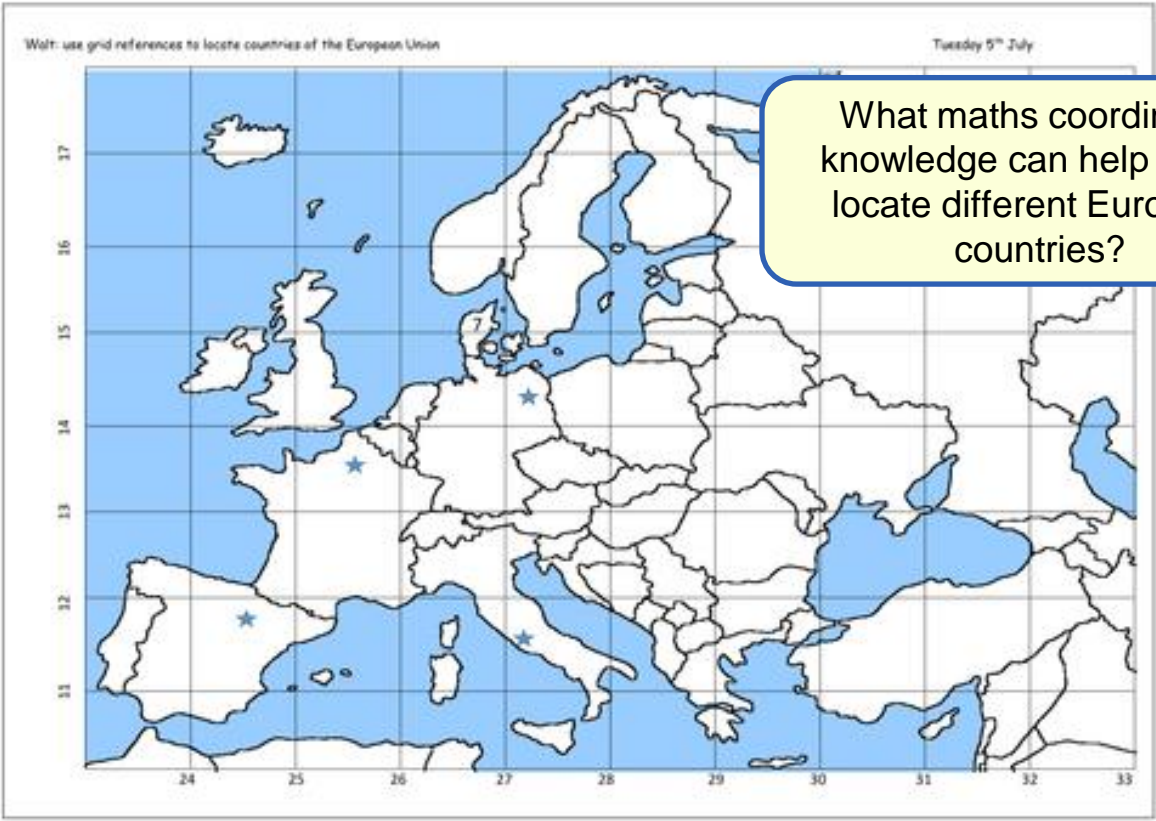
How could you describe the position of Poland compared to the countries around it?

To make inferences based on the country's physical features.



What words can you use to describe the physical geography of an identified European country?

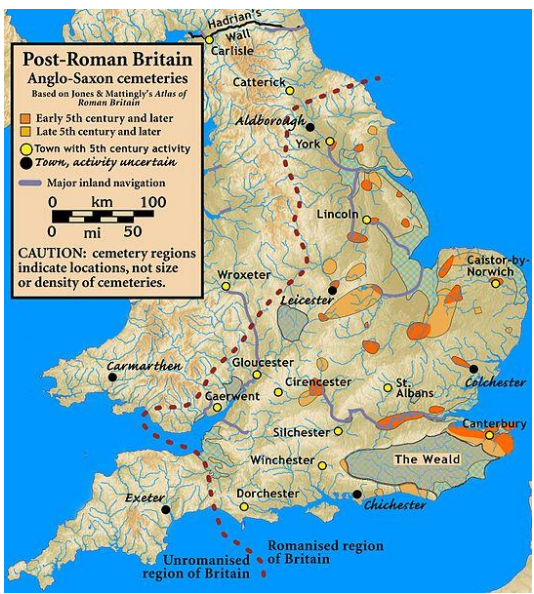
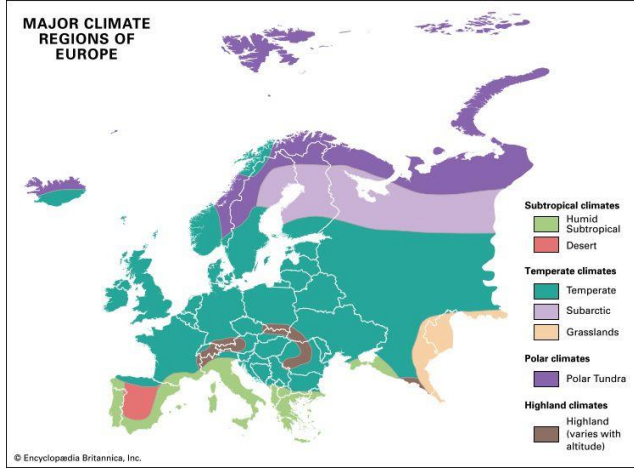
To use a four and six-figure reference grid to locate European countries



What maths coordinates knowledge can help you to locate different European countries?

To know that Northern Europe has a temperate climate and Southern Europe a subtropical one.

To use maps and atlases to identify Anglo-Saxon settlements, comparing their locations (physical features)



Core Vocabulary

borders- A line separating two countries.

coast- The part of land near a sea.

landlocked- A country or region almost or entirely surrounded by land.

settlement- A place where people establish a community.

Europe- A continent in the Northern hemisphere.

Portable Knowledge – What we need to remember

There are currently 44 countries in Europe.

Some European countries are landlocked (do not have an ocean coast) with other European countries. Others, such as Turkey and Russia, border Asian countries. Countries which have the Mediterranean Sea as a coast are often summer holiday destinations whereas other countries may be winter destinations as they have mountain ranges within them (The Alps and The Pyrenees).